

COUNTY OF BROWN §
PRECINCT 1 §
ANNUAL ROAD REPORT §



All County Roads, bridges and culverts in precinct are in good condition with the exception of the following: **Refer to attached report.**


Amount of money necessary for normal and scheduled maintenance of the precinct roads during the next fiscal year is estimated to be: **\$247,950.00**

Number of traffic control devices in the precinct defaced or torn down: **19**

Any new roads that should be opened up in the precinct: **None known at this time.**

Any bridges, culverts or other improvements necessary to place the precinct roads in good condition and the estimated cost of the improvements: **None known at this time.**


Submitted on the 10th day of June, 2015.





Gary Worley, Commissioner, Pct. 1

Subscribed and sworn to, before me, the undersigned authority, this 16th day of June, 2015.



Notary Public

My commission expires: 3/30/19

June 15, 2015
(Exhibit #4)


BROWN COUNTY PCT. 1
ANNUAL ROAD REPORT

Road Name	# Concrete Box	# Bridges	# Culverts	Unpaved	Paved	Total Length	Condition
AVE B			1	0.1		0.1	3
AVE C				0.1		0.1	3
AVE D				0.2		0.2	3
BRADY AVE			1		0.2	0.2	4
BRADY LN			2		0.2	0.2	4
BRIN			3	0.2		0.2	3
CARRIE LN		3			0.7	0.7	4
CORRIGAN			1		0.1	0.1	4
CR 153	1	2	9		5.1	5.1	4
CR 185	3		3	1.5		1.5	3
CR 186	1		6	3.2		3.2	3
CR 187			1	1.2		1.2	3
CR 188				1.2		1.2	3
CR 189		3	15	7.2		7.2	3
CR 190	1		10	3.5		3.5	3
CR 192		1	1	1	0.5	1.5	3
CR 194			2	1.3		1.3	3
CR 199	1	1	2		1	1	4
CR 200		1	1		0.6	0.6	4
CR 201	1	2	16	2.8	3.1	5.9	4
CR 202	1		7	3	1.9	4.9	3
CR 203	1	1	1		1.4	1.4	4
CR 204					0.2	0.2	3
CR 205			2	0.2		0.2	3
CR 206				0.1		0.1	3
CR 207				0.2		0.2	3
CR 208			1	0.1		0.1	3
CR 209			2	0.1		0.1	3
CR 211	1		5	3.2		3.2	3
CR 212	1		3		1.2	1.2	4
CR 213	3		6	2		2	4
CR 214	1	2	13		6.6	6.6	4
CR 217			3	2.2		2.2	3
CR 218	1		7	1.9		1.9	3
CR 219			2	0.4		0.4	3
CR 221	2		16	3.5	2.5	6	2
CR 222	1		5	2	1	3	3
CR 223			1	0.1		0.1	3
CR 224			1	0.2		0.2	3
CR 225	5	2	31	6.2	4.8	11	2
CR 226	3		2	2.3		2.3	3
CR 228	4	2	14		3.7	3.7	4
CR 229	1	1	7	4.1		4.1	3
CR 231	2		1	2.8		2.8	3
Road Name	# Concrete Box	# Bridges	# Culverts	Unpaved	Paved	Total Length	Condition

BROWN COUNTY PCT. 1
ANNUAL ROAD REPORT 2014

Road Name	# Concrete Box	# Bridges	# Culverts	Unpaved	Paved	Total Length	Condition
CR 232	1	2	2		1.9	1.9	4
CR 233	3		5		3.4	3.4	4
CR 234	1	6	11		5.4	5.4	2
CR 235		1	3		2.4	2.4	4
CR 236			1	0.8		0.8	3
CR 237	3	3	18		9.8	9.8	2
CR 238					0.1	0.1	4
CR 239	2	1	7		3.1	3.1	4
CR 240		2	3	1.8		1.8	3
CR 257	1		16		4.4	4.4	4
CR 258	6	3	20		5.8	5.8	4
CR 263				0.1		0.1	3
CR 264	1		15	6		6	3
CR 265			4		0.8	0.8	3
CR 267	2	13	16	2.9	7.1	10	4
CR 268			9	2.6		2.6	3
CR 533				0.7		0.7	2
CR 553			2		0.4	0.4	4
CR 554			4		0.5	0.5	4
CR 555				0.3		0.3	3
CR 618	1		1	0.5		0.5	3
FRANKE ST					0.4	0.4	4
HARRIS ST					0.1	0.1	4
IDLEWILD				0.3		0.3	3
MORRIS SHEPHERD					0.2	0.2	4
LEWIS ST			1	0.2		0.2	3
NORWOOD ST				0.2		0.2	3
OAK HILL CIR			4		0.9	0.9	4
ROANOKE				0.2		0.2	3
SHERIDAN	4		5		0.2	0.2	4
SPRING HOLLOW			1		0.7	0.7	4
STANLEY LN			1	0.5		0.5	3
STEPHEN F AUSTIN	7		9		1.2	1.2	2
THOMAS DR					0.4	0.4	4
VICK DR					0.8	0.8	4
WEMLEY ST				0.1		0.1	3
WHITAKER			1		0.3	0.3	4
WOODLEY ST				0.1		0.1	3
TOTALS	67	52	363	75.4	85.1	160.5	
	# Concrete Box	# Bridges	# Culverts	Unpaved	Paved	Total Miles	

COUNTY OF BROWN §
PRECINCT 2 §
ANNUAL ROAD REPORT §




All County Roads, bridges and culverts in precinct are in good condition with the exception of the following: **Refer to attached report.**

Amount of money necessary for normal and scheduled maintenance of the precinct roads during the next fiscal year is estimated to be: **\$266,204.00**

Number of traffic control devices in the precinct defaced or torn down: **23**


Any new roads that should be opened up in the precinct: **None known at this time.**

Any bridges, culverts or other improvements necessary to place the precinct roads in good condition and the estimated cost of the improvements: **None known at this time.**




Joel Kelton, Commissioner, Pct. 2

Subscribed and sworn to, before me, the undersigned authority, this 10th day of June, 2015.


Notary Public

My commission expires: 3-30-19

BROWN COUNTY PCT. 2
ANNUAL ROAD REPORT

Road Name	# Concrete Box	# Bridges	# Culverts	Unpaved	Paved	Total Length	Condition
ABILENE					0.1	0.1	3
BETTIS AVE			1		0.3	0.3	3
BRICK ST					0.1	0.1	2
COX ST					0.1	0.1	3
CC WOODSON					0.1	0.1	4
CR 101			1		0.2	0.2	3
CR 105			7	3.6		3.6	3
CR 106	2	1	2	2.5		2.5	3
CR 115			9	2.1	1.5	3.6	4
CR 116			1		0.1	0.1	2
CR 117			1		0.5	0.5	3
CR 118	9		1	3.1		3.1	3
CR 119				1.4		1.4	3
CR 120	2	4	12	8.2		8.2	3
CR 366			3	1.2		1.2	3
CR 405	8	5	2		6.1	6.1	3
CR 406	2	7	3	1.9	1.9	3.8	3
CR 407		1	4	2.5		2.5	3
CR 408			2	0.9		0.9	3
CR 409				0.1		0.1	3
CR 410		2	1	2.1		2.1	3
CR 411	19	7	25		18.9	18.9	2
CR 413			1	0.6		0.6	3
CR 414			10	4.1		4.1	3
CR 415	2		5	3.9		3.9	3
CR 416			1	0.5		0.5	3
CR 417	14	5	2	7.5	1.2	8.7	3
CR 418			1	0.9		0.9	3
CR 419			1	1		1	3
CR 420			1	0.7		0.7	3
CR 421		1	3	1.5		1.5	3
CR 422			1		0.5	0.5	3
CR 423	1	1	15	1	5.1	6.4	3
CR 424		1	6	2.5		2.5	3
CR 425	2	1	2	3		3	3
CR 426		1	2	2.1		2.1	3
CR 427				0.9		0.9	3
CR 428		2	9	5.1		5.1	3
CR 430			5	1		1	3
CR 432			2	1.3		1.3	3
CR 433	3	4	3		3.8	3.8	3
CR 434			1	2.1		2.1	3
CR 435				0.2		0.2	3
CR 436			5	2.8	1.9	4.7	3
CR 437				0.2		0.2	3


BROWN COUNTY PCT. 2
ANNUAL ROAD REPORT

Road Name	# Concrete Box	# Bridges	# Culverts	Unpaved	Paved	Total Length	Condition
CR 438	1	1	4	2.9		2.9	3
CR 439		1	1	0.9		0.9	3
CR 441	3		5		5.5	5.5	3
CR 442			4	2.5	0.5	3	3
CR 443				0.5		0.5	3
CR 444			2	1.1		1.1	3
CR 454			5		1.3	1.3	3
CR 455			5		1.7	1.7	4
CR 460			4		1.3	1.3	3
CR 461			7		2.4	2.4	3
CR 463			2		0.1	0.1	3
CR 476			2	1		1	3
CR 477	1	4	11	3.6	2.1	5.7	3
CR 478			14		9.4	9.4	3
CR 479	3			1.4		1.4	3
CR 487		3	5		5	5	3
CR 488				0.4		0.4	3
CR 489			3	2.6		2.6	3
CR 490				0.4		0.4	3
CR 493			1	0.4		0.4	3
CR 494			2	1.4		1.4	3
CR 495			2	3.5		3.5	3
CR 496	2		2	3.7		3.7	3
CR 519				0.3		0.3	3
CR 536					0.5	0.5	3
CR 537					0.1	0.1	3
CR 538			1		0.2	0.2	2
CR 552			3	1.4		1.4	3
CR 556			3	0.5		0.5	3
CR 558					0.1	0.1	3
CR 559					0.1	0.1	3
CR 560					0.2	0.2	3
CR 561					0.1	0.1	3
CR 562			1		0.5	0.5	3
CR 563			2		1	1	3
CR 594			10		3.9	3.9	2
CUNNINGHAM					0.1	0.1	3
E. VAUGHN			1		0.1	0.1	3
EL PASO				0.1		0.1	3
FORD			1		0.3	0.3	3
HIGH MESA				0.3		0.3	3
KEITH					0.1	0.1	3
LINDLEY ST			2		0.3	0.3	3
MONSEY			2		0.3	0.3	3
OLD LANE					0.5	0.5	3

BROWN COUNTY PCT. 2
ANNUAL ROAD REPORT

Road Name	# Concrete Box	# Bridges	# Culverts	Unpaved	Paved	Total Length	Condition
PARSONS			4		0.3	0.3	3
PENINSULA DR			1		0.1	0.1	3
PLUMMER					0.1	0.1	3
PRUITT					0.1	0.1	3
SPILLWAY RD					1.1	1.1	3
SPRUCE ST				0.2	0.3	0.5	3
TEMPLE ST	1				0.5	0.5	3
THIRD ST					0.2	0.2	2
W. VAUGHN			1		0.1	0.1	3
WACO ST					0.2	0.2	3
WALNUT		1	3		1.5	1.5	2
WATSON LN					0.1	0.1	3
WEATHERBY CIR					0.1	0.1	3
WEST MAIN					0.2	0.2	3
TOTALS	75	53	267	101.6	85	186.9	
	# Concrete Box	# Bridges	# Culverts	Unpaved	Paved	Total Miles	

COUNTY OF BROWN §
PRECINCT 3 §
ANNUAL ROAD REPORT §



All County Roads, bridges and culverts in precinct are in good condition with the exception of the following: **Refer to attached report.**


Amount of money necessary for normal and scheduled maintenance of the precinct roads during the next fiscal year is estimated to be: **\$205,555.00**

Number of traffic control devices in the precinct defaced or torn down: **8**

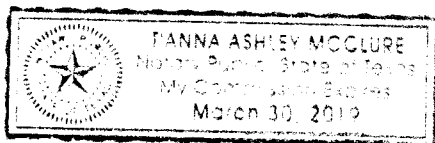
Any new roads that should be opened up in the precinct: **None known at this time.**

Any bridges, culverts or other improvements necessary to place the precinct roads in good condition and the estimated cost of the improvements: **None known at this time.**

Submitted on the 15th day of June, 2015.


Wayne Shaw, Commissioner, Pct. 3

Subscribed and sworn to, before me, the undersigned authority, this ____ day of June, 2015.





Notary Public

My commission expires: 3-30-19

BROWN COUNTY PCT. 3
ANNUAL ROAD REPORT

Road Name	# Concrete Box	# Bridges	# Culverts	Unpaved	Paved	Total Length	Condition
BLUE QUAIL	1		1	0.4		0.4	3
BRIARCREST					0.3	0.3	4
CC WOODSON					0.1	0.1	4
COGGIN AVE					0.5	0.5	2
COVERED BRIDGE LN		1			0.3	0.3	2
CR 258			2	1.01		1	3
CR 259			7	4.1	0.3	4.4	2
CR 261		2	8	4.6	0.07	5.3	3
CR 266	1		2	0.4		0.4	3
CR 269	1	2	4	0.5	2	2.5	3
CR 269A				0.3		0.3	3
CR 270	2	1	8	1.6	3.5	5.1	3
CR 271	3		5	4.4		4.4	3
CR 272			1		0.4	0.4	3
CR 273			1		0.2	0.2	3
CR 274			1		0.4	0.4	3
CR 275					0.3	0.3	3
CR 276					0.2	0.2	3
CR 278	1		2		0.5	0.5	3
CR 279					0.3	0.3	3
CR 280			5		0.4	0.4	3
CR 281	1		1		0.7	0.7	3
CR 281S					0.1	0.1	3
CR 282				0.3		0.3	3
CR 283			1	0.6		0.6	3
CR 284			2	1.5		1.5	3
CR 285			1	0.5		0.5	3
CR 286			6	1.4	3	4.4	3
CR 287			4	2		2	3
CR 289			3	1.6		1.6	3
CR 290	1		1	1.6		1.6	2
CR 291	5	1	10	6	5	11	3
CR 292	2	1	8	2.3	4	6.3	3
CR 294	2	4	5	8.4	3	11.4	3
CR 295			5	2.6		2.6	3
CR 297			1	0.4		0.4	3
CR 299			3	1		1	3
CR 300			4	2.7		2.7	3
CR 302	2		5	3.5		3.5	2
CR 303			1	1.2		1.2	2
CR 304			3	2.4		2.4	3
CR 305			3	2.5		2.5	3
CR 306		1	1	1.7		1.7	3
CR 308			1	0.2		0.2	3
CR 309			1	0.6		0.6	3

COUNTY OF BROWN §
PRECINCT 4 §
ANNUAL ROAD REPORT §



All County Roads, bridges and culverts in precinct are in good condition with the exception of the following: **Refer to attached report.**

Amount of money necessary for normal and scheduled maintenance of the precinct roads during the next fiscal year is estimated to be: **\$207,467.00**

Number of traffic control devices in the precinct defaced or torn down: **30**

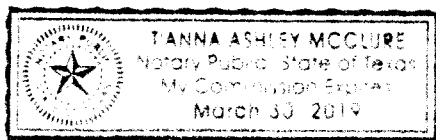
Any new roads that should be opened up in the precinct: **None known at this time.**


Any bridges, culverts or other improvements necessary to place the precinct roads in good condition and the estimated cost of the improvements: **None known at this time.**

Submitted on the 10th day of June, 2015.


Larry Traweck, Commissioner, Pct. 4

Subscribed and sworn to, before me, the undersigned authority, this 15th day of June, 2015.




Notary Public

My commission expires: 3-30-19

BROWN COUNTY PCT. 4
ANNUAL ROAD REPORT

Road Name	# Concrete Box	# Bridges	# Culverts	Unpaved	Paved	Total Length	Condition
ARAN DR					0.1	0.1	1
ARDEE DR			2	0.4	0.3	0.7	1
BALLY SHANNON				0.2		0.2	1
BALLYCASTLE			3	0.3	0.4	0.7	1
BAY ST					0.1	0.1	1
BELFAST DR			2	0.4		0.4	1
BLARNEY DR			2		0.9	0.9	2
BRAY DR			1	0.2		0.2	1
BUCK HORN RD					0.1	0.1	4
BUCK VIEW RD			16		2.7	2.7	4
BURNET ST					0.1	0.1	1
CARNES LN					0.5	0.5	1
CASHELL DR			1	0.1	0.1	0.2	3
CENTER DR					0.1	0.1	2
CHEYENNE LN			2	0.7		0.7	3
CLAUDETT DR			1	0.1		0.1	1
CLIFDEN DR				0.3	0.1	0.4	1
CLOVER LEAF DR					0.2	0.2	3
CORK DR			2		0.3	0.3	5
COUNTRY OAKS LN			4	0.1	0.4	0.5	1
COVE CIRCLE					0.1	0.1	1
CR 102			5		1.5	1.5	1
CR 103	4	1	3		2.7	2.7	1
CR 104			1	0.2		0.2	1
CR 105	9	6	6	1.8	5.6	7.4	3
CR 107		1	6	2.1		2.1	
CR 108	1		4	2.2	0.8	3	2
CR 110	9		1	4.7		4.7	1
CR 111			1	0.2		0.2	1
CR 112				0.3		0.3	3
CR 113				1.7		1.7	1
CR 114		3	12	4.6		4.6	1
CR 121	3	1	12	4.6		4.6	
CR 122			10	4.1		4.1	2
CR 123				1.6		1.6	3
CR 124			1	0.1		0.1	
CR 126				0.1		0.1	2
CR 127			2	0.3		0.3	2
CR 128				0.1		0.1	2
CR 129	7		6	4.9		4.9	3
CR 130			2		0.4	0.4	4
CR 131			4	1.7		1.7	1
CR 132	4	1	3	2.4		2.4	4
CR 133			12	1.6	0.5	2.1	4
CR 134			9		2.2	2.2	3

BROWN COUNTY PCT. 4
ANNUAL ROAD REPORT

Road Name	# Concrete Box	# Bridges	# Culverts	Unpaved	Paved	Total Length	Condition
CR 135			19		3.6	3.6	3
CR 136	9		11	5.7	0.1	5.8	2
CR 137	1	1		0.5		0.5	1
CR 138			1		0.5	0.5	2
CR 139	9		10	3	3.9	6.9	1
CR 140			7	1.1	1.2	2.3	1
CR 141			1	1		1	1
CR 142	1			0.8		0.8	2
CR 143			1		0.5	0.5	1
CR 144			2	0.3		0.3	1
CR 145			1	0.4		0.4	2
CR 146	2	2	7		2.3	2.3	1
CR 147	4	3	2		3.7	3.7	1
CR 148				0.3		0.3	3
CR 149			5	1.1		1.1	3
CR 150					0.1	0.1	1
CR 151	1			2.1		2.1	1
CR 152	2		7		3	3	2
CR 153	1		2		1	1	1
CR 154					0.3	0.3	1
CR 155			3	0.6	1.2	1.8	3
CR 156			7	0.1	1.3	1.4	3
CR 157			1		0.6	0.6	1
CR 158			4		0.2	0.2	2
CR 159			4		1.9	1.9	3
CR 160			5	0.9	1.3	2.2	3
CR 161			3	1.1		1.1	1
CR 162			3	1.9		1.9	2
CR 163		1	4		3.3	3.3	1
CR 164			1		1.5	1.5	2
CR 165	1		6	1.1	1.2	2.3	2
CR 166				0.6		0.6	1
CR 167				0.6		0.6	2
CR 168			2	0.5		0.5	2
CR 169			1		0.5	0.5	2
CR 170			5	1.9		1.9	1
CR 171		1	2	2.2		2.2	1
CR 172			2	1.4		1.4	2
CR 173		1		0.3	0.3	0.6	1
CR 174			1		0.3	0.3	3
CR 175			6		1.8	1.8	3
CR 176			7	2.1		2.1	3
CR 177			1	0.6		0.6	2
CR 178	1	1	2	1.3	0.2	1.5	2
CR 179			2		0.7	0.7	2

BROWN COUNTY PCT. 4
ANNUAL ROAD REPORT

Road Name	# Concrete Box	# Bridges	# Culverts	Unpaved	Paved	Total Length	Condition
CR 180	2	3	13	0.3	7.5	7.8	1
CR 182				0.1		0.1	3
CR 183			1	0.1	0.2	0.3	3
CR 191		1	4		2.2	2.2	2
CR 192		1	1	0.5	2.9	3.4	1
CR 193		1	5	3.2		3.2	2
CR 196			1	1	1.5	2.5	1
CR 197	2		4		1	1	4
CR 198	1		2		1	1	1
CR 210				0.3		0.3	1
CR 215				0.3		0.3	1
CR 216				0.2		0.2	2
CR 234 (WMAIN BL)				0.1	0.2	0.3	1
CR 429				0.3		0.3	1
CR 445					0.1	0.1	1
CR 446				0.1		0.1	1
CR 456			3		1.2	1.2	1
CR 464					0.5	0.5	3
CR 465					0.1	0.1	1
CR 466					0.2	0.2	1
CR 467				0.1	0.3	0.4	1
CR 468				0.1		0.1	1
CR 469				0.1		0.1	1
CR 470				0.1		0.1	1
CR 471			2		0.4	0.4	2
CR 472			1		0.2	0.2	2
CR 473			1		0.1	0.1	1
CR 474			1		0.1	0.1	1
CR 475				0.1		0.1	1
CR 486			1	0.1		0.1	1
CR 497				0.1		0.1	1
CR 498				0.1		0.1	1
CR 499			1		0.2	0.2	1
CR 521			2		0.6	0.6	1
CR 534			1	0.1		0.1	1
CR 541					0.1	0.1	1
CR 542					0.1	0.1	11
CR 543					0.1	0.1	1
CR 544					0.2	0.2	1
CR 546					0.2	0.2	1
CR 550			3		1.2	1.2	1
CR 551			11		2.4	2.4	1
CR 557			2		0.1	0.1	3
CR 564			1		0.5	0.5	1
CR 567				0.1		0.1	1

BROWN COUNTY PCT. 4
ANNUAL ROAD REPORT

Road Name	# Concrete Box	# Bridges	# Culverts	Unpaved	Paved	Total Length	Condition
CR 568					0.2	0.2	1
CR 569			1		0.6	0.6	1
CR 572					0.2	0.2	2
CR 573			6		0.6	0.6	1
CR 574					0.3	0.3	2
CR 588					0.2	0.2	3
CR 589			1		0.6	0.6	1
CR 595				0.1		0.1	1
CR 596					0.6	0.6	1
CR 599			2	0.6		0.6	1
CR 600			1		0.7	0.7	1
CR 601					0.3	0.3	1
CR 602			1		0.1	0.1	1
CR 603					0.7	0.7	1
CR 604					0.6	0.6	1
CR 605				0.1	0.3	0.4	1
CR 606			2		0.8	0.8	1
CR 607					0.2	0.2	1
CR 608					0.2	0.2	1
CR 609					0.1	0.1	1
CR 610					0.3	0.3	1
CR 611			1	0.1	1.1	1.2	1
CR 612			12		1.4	1.4	4
CR 617					0.5	0.5	1
CULLINS ST			1		0.2	0.2	2
DAVID ST			1		0.2	0.2	1
DILLARD DR				0.5		0.5	1
DOE TRAIL			4		0.1	0.1	1
DONEGAL DR			2	0.2		0.2	1
DUBLIN DR					0.2	0.2	1
EASON DR				0.1		0.1	1
EMERALD DR			2		0.6	0.6	1
ENNIS DR				0.4		0.4	1
FORBESS DR				0.3		0.3	5
GOLDIE AVE					0.1	0.1	3
HAMMER DR					0.1	0.1	1
HIGH TOP					0.1	0.1	1
HILL CREST			1		0.2	0.2	1
IRELAND DR			1		0.2	0.2	2
JANE ELLEN			2		0.3	0.3	1
KILLARNEY DR					0.6	0.6	1
LAKESIDE DR					0.5	0.5	1
LIMERICK DR			9		0.6	0.6	3
LINE ST					0.2	0.2	2
LOUGH REE DR				0.1		0.1	2

BROWN COUNTY PCT. 4
ANNUAL ROAD REPORT

Road Name	# Concrete Box	# Bridges	# Culverts	Unpaved	Paved	Total Length	Condition
LOVERS LANE			1		0.6	0.6	1
LUKER CIRCLE			3		0.7	0.7	2
MARGARET DR				0.1		0.1	1
MARION ST					0.1	0.1	1
MONAGHAN DR			2	0.4		0.4	1
NEAL DR			3		0.6	0.6	1
NEW CASTLE DR				0.1		0.1	1
ONEAL ST					0.2	0.2	1
PARK ST					0.1	0.1	1
PATRICIA DR			1	0.1		0.1	1
PENCY					0.3	0.3	1
ROSE CIRCLE					0.1	0.1	1
SHADY OAKS DR					0.5	0.5	1
SHAMROCK BLVD					0.1	0.1	1
SHAMROCK DR N			1		0.1	0.1	1
SHAMROCK DR S			1		0.5	0.5	1
SHANNON DR			1		0.2	0.2	1
SHERWOOD DR			3		1	1	3
SPORTSMAN DR			1	0.1	0.5	0.6	1
ST. PATRICK DR				0.3		0.3	1
SUNSET RD			2		0.2	0.2	1
THIRTEENTH ST					0.1	0.1	2
TIPPERARY DR					0.2	0.2	1
TORRES LN			1	0.3		0.3	1
TURNER DR				0.2	0.1	0.3	1
VERDE DR			2	0.2		0.2	1
WATERFORD			4		0.8	0.8	2
WEST ST					0.3	0.3	2
WESTERN OAKS LN			1		0.2	0.2	4
TOTALS	74	29	422	87.4	104.4	191.8	
	# Concrete Box	# Bridges	# Culverts	Unpaved	Paved	Total Miles	